

# **Vattenfall Wind Power Ltd**

## **Thanet Extension Offshore Wind Farm**

### **Appendix 43 to Deadline 1 Submission: Biogenic Reef Mitigation Plan**

Relevant Examination Deadline: 1

Submitted by Vattenfall Wind Power Ltd

Date: January 2019

Revision A

Drafted By:	Vattenfall Wind Power Ltd
Approved By:	Daniel Bates
Date of Approval:	January 2019
Revision:	A

Revision A	Original Document submitted to the Examining Authority
N/A	
N/A	
N/A	

Copyright © 2019 Vattenfall Wind Power Ltd  
All pre-existing rights retained

# Thanet Extension Offshore Windfarm

## Biogenic Reef Mitigation Plan

Date: January 2019

Author: GoBe Consultants

Revision: B

Document Reference Number: 8.15

Revision and Approvals					
Rev	Date	Reason for Issue	Originated by	Checked by	Approved by
B	January 2019	Revised Issue as part of the Applicant's submission to Deadline 1	GoBe Consultants Ltd.	GoBe Consultants Ltd	Daniel Bates
A	16/05/18	Final Issue for application	GoBe Consultants Ltd.	Daniel Bates	Helen Jameson
1.0	04/04/18	Pre-client draft for review	GoBe Consultants Ltd.	GoBe Consultants	GoBe Consultants

## Table of Contents

<b>FIGURES.....</b>	<b>3</b>
<b>TABLES.....</b>	<b>3</b>
<b>LIST OF ABBREVIATIONS.....</b>	<b>4</b>
<b>1. INTRODUCTION .....</b>	<b>5</b>
1.1. OVERVIEW.....	5
1.2. DOCUMENT STRUCTURE .....	5
1.3. CONSULTATION .....	6
<b>2. BACKGROUND .....</b>	<b>8</b>
2.1. BIOGENIC REEF .....	8
2.2. <i>S. SPINULOSA</i> .....	8
2.3. <i>MYTILUS EDULIS</i> .....	9
2.4. REEF HABITAT AND CLASSIFICATION.....	10
<b>3. PROPOSED MITIGATION MEASURES.....</b>	<b>12</b>
<b>4. PROPOSED METHODOLOGY .....</b>	<b>12</b>
4.1. METHODOLOGY OUTLINE.....	12
4.2. DATA CONFIDENCE .....	13
4.3. REEF INDEX .....	13
4.4. DATA PROCESSING.....	14
4.5. SURVEY DATA .....	14
4.6. CORE REEF – WORKED EXAMPLE USING <i>S. SPINULOSA</i> .....	19
<b>5. POST-CONSTRUCTION MONITORING.....</b>	<b>21</b>
<b>6. SUMMARY .....</b>	<b>22</b>
<b>7. REFERENCES .....</b>	<b>23</b>

## Figures

Figure 2.1: Gubbay (2007) biogenic reef 'reefiness' assessment .....	10
Figure 2.2 Hendrick & Foster-Smith (2006) <i>S. spinulosa</i> 'reefiness' assessment .....	11
Figure 4.1 Extent of Currently Available Benthic Datasets for use in the Core Reef Assessment .....	18
Figure 4.2: Theoretical Survey Area and <i>S. spinulosa</i> Reef Extents .....	19
Figure 4.3: Core reef extent (pink).....	21
Figure 6.1: Summary of Biogenic Reef Mitigation Plan process .....	22

## Tables

Table 1.1: Consultation on the Biogenic Reef Mitigation Plan .....	6
Table 4.1 Available and planned benthic datasets for use in the core reef assessment.....	16
Table 4.2: Reef Indexes.....	20

## List of Abbreviations

Abbreviation	Definition
DDV	Drop Down Video
ES	Environmental Statement
IDRBNR	Inner Dowsing, Race Bank and North Ridge
MMO	Marine Management Organisation
MPA	Marine Protected Area
NERC	Natural Environment and Rural Communities
SAC	Special Area of Conservation
Thanet Extension	Thanet Extension Offshore Wind Farm
TOWF	Thanet Offshore Wind Farm
VWPL	Vattenfall Wind Power Ltd

## 1. Introduction

### 1.1. Overview

- 1.1.1. The proposed Thanet Extension Offshore Wind Farm (Thanet Extension) is in a region known to contain areas of potential biogenic reef formed mainly from *Sabellaria spinulosa* (Volume 2, Chapter 5: Benthic Subtidal and Intertidal Ecology (PINS Ref APP-046/ Application Ref 6.2.5)). Within the Benthic Subtidal and Intertidal Ecology chapter (Volume 2, Chapter 5 (PINS Ref APP-046/ Application Ref 6.2.5)) of the Thanet Extension Environmental Statement (ES) the impacts of the development of Thanet Extension have been assessed in cognisance of the proposed mitigation.
- 1.1.2. The ES assessment determined that the development of a biogenic reef mitigation plan prior to the start of construction of Thanet Extension would ensure that the construction, operation and decommissioning would not have a significant effect in EIA terms on existing biogenic reefs.
- 1.1.3. Therefore, this document has been produced as an ‘in-principle mitigation plan’ outlining the principles and methodologies, inclusive of existing data, that will underpin the final pre-construction Thanet Extension Biogenic Reef Mitigation Plan. The final plan will be submitted for approval pre-construction, the final plan will detail agreed buffers which will be defined according to the methodologies presented herein.
- 1.1.4. The document will outline the method to be used for identifying and mitigating impacts on biogenic reefs. The Thanet Extension ES assessed a potential for *S. spinulosa* and *Mytilus edulis* biogenic reef being encountered. Due to evidence of *S. spinulosa* reefs forming within the proximity of the development and associated literature and appropriate reports outlining the core reef approach with respect to *S. spinulosa*, this document will focus on *S. spinulosa* reefs. However, this document is designed to be applicable to all forms of biogenic reef identified in the surveys associated with the construction of Thanet Extension.

### 1.2. Document structure

- 1.2.1. The remainder of this document is structured as follows:
  - Background - a brief description of the ecology of the key biogenic reef forming species that may occur within the development area and an overview of the known biogenic reef habitat extent and classification within the relevant Thanet Extension zone of influence;
  - Proposed mitigation measures – outlines the proposed mitigation measures that will be implemented for the construction of Thanet Extension; and
  - Proposed methodology – a high level description of the proposed methodology to be used within the final Biogenic Reef Mitigation Scheme.

### 1.3. Consultation

Revision A of this document was submitted with the Thanet Extension application to the Planning Inspectorate on 26<sup>th</sup> June 2018. Subsequently, feedback from statutory consultees has been received and this revision (B) has been amended to account for the responses. Details of the received consultation and how this revision has been amended is provided within in Table 1.1.

**Table 1.1: Consultation on the Biogenic Reef Mitigation Plan**

Date and consultation phase/ type	Consultation and key issues raised	Section where provision addressed
<b>24<sup>th</sup> July 2018, Natural England Letter (NE's Ref: 251426)</b>	NE are happy to trial the use of a modified core reef approach at Thanet Extension if the agreed changes are made, see below, along with post-construction monitoring of <i>Sabellaria spinulosa</i> . It should be noted that this is due to the project having less infrastructure (as an extension) and the reef features are not within a Marine Protected Area (MPA).	
24 <sup>th</sup> July 2018, Natural England Letter (NE's Ref: 251426)	NE advise taking on a limited number of single grabs in areas of <i>Sabellaria spinulosa</i> reef to help determine "reefiness".	Paragraph 2.4.5 has been updated to include the undertaking of grab samples as part of the proposed surveys.
24 <sup>th</sup> July 2018, Natural England Letter (NE's Ref: 251426)	NE do not agree that two different values should be used for defining core reef on the basis of differing impacts from installation.	Paragraphs 4.3.4 has been amended so that only one value will be used to define core reef ( $\geq 0.5$ ).
24 <sup>th</sup> July 2018, Natural England Letter (NE's Ref: 251426)	it should be noted that a value of $>1$ is now being used in the Wash for definition of byelaw areas.	Paragraph 4.3.4 has been amended to state this explicitly.
24 <sup>th</sup> July 2018, Natural England Letter (NE's Ref: 251426)	NE advised that due to a limited number of overlapping surveys a value of 0.5 should be used to define a core reef.	Figure 6.1 and section 4.6 have been amended accordingly.
24 <sup>th</sup> July 2018, Natural England Letter (NE's Ref: 251426)	NE noted "it would be more useful [than Figure 4.1] to produce a map which showed number of surveys for each part of their areas as different colours."	Figure 4.1 has been revised to indicate where the surveys overlap.
12 <sup>th</sup> September 2018, Natural England's	"Although it is correct in stating that cabling does not necessarily preclude the ability of reef to form, it definitely would result in quite significant damage to areas of reef.	This has been noted and a single metric will be applied to identify core reef for all activities. Figure

Rev: B



<p>Relevant Representation</p>	<p>Particularly during cable preparation works and any maintenance works which require access to the cable. The need to microsite should be determined by the quality of the reef and not the potential impacts caused by infrastructure as all will inevitably have a negative effect.”</p>	<p>6.1 and section 4.6 have been amended accordingly.</p>
<p>12th September 2018, Natural England’s Relevant Representation</p>	<p>Natural England enquired why the TOWF data is not available to characterise the benthic surveys.</p>	<p>The data used to characterise the baseline environment within Volume 2, Chapter 5: Benthic Intertidal and Subtidal Ecology (PINS Ref APP-046/ Application Ref 6.2.5) were the most recent and representative data to characterise the purposes for EIA. However, it is proposed that the TOWF data are used in the identification of core reef as they provide historical records of reef presence/absence.</p>
<p>12th September 2018, Marine Management Organisation’s Relevant Representation</p>	<p>The MMO has some concerns regarding the use of the core reef approach to identify which areas may require mitigation, and whether the monitoring proposals are adequate.</p>	<p>Noted</p>
<p>12th September 2018, Marine Management Organisation’s Relevant Representation</p>	<p>The MMO note that if surveyed areas do not meet the core reef value of &gt; 1 they will not be considered core reef and will not need mitigation. This suggests that even if an area of 'high reefiness' was observed in the most recent survey, it will not be mitigated for as it does not meet the criteria of core reef as outlined within this document. The MMO would advise mitigation where any reef (low to high reefiness) has been observed.</p>	<p>As agreed with Natural England the project propose to trial the core reef approach which does not require mitigation for all observed reef given that the proposed Order Limits are not within a MPA but we do note that <i>S. spinulosa</i> are protected under the NERC Act. There has been a net increase of reef in TOWF array and surrounding seabed. Therefore, if there is not a loss of the potential for reef then there could be a net benefit from the project even without mitigation for all observed reef.</p>
<p>12th September 2018, Marine Management Organisation’s Relevant Representation</p>	<p>Poor survey conditions may result in areas of reef being missed due to the quality of the data. The MMO seeks clarification on how the quality of the data will be taken into account, and how the risk of false negative results will be avoided.</p>	<p>The Project believes the existing data is of a similar quality to that used in the Wash. Thanet OWF has a lot of data available and some of which is in the public domain/ peer reviewed literature. Similar survey methodologies would be undertaken for the pre-construction surveys to ensure</p>

<p><b>12th September 2018, Marine Management Organisation's Relevant Representation</b></p>	<p>The MMO notes that the characterisation survey for TEOW was not designed specifically to survey areas of <i>S. spinulosa</i> reef. The MMO considers that the core reef approach needs at least two site specific surveys in order to work. The approach requires good quality side-scan sonar and targeted DDV.</p>	<p>suitable quality data for the identification of reefs.</p> <p>As noted above it is in the Projects opinion that the survey data, including those within peer reviewed literature, are of sufficient quality for the identification of reefs.</p>
---	---	---

## 2. Background

### 2.1. Biogenic reef

- 2.1.1. Biogenic reefs are structures created by accumulations of organisms, usually rising from the seabed, or at least clearly forming a substantial, discrete community of habitat which is very different from the surrounding seabed (UK Marine SAC Project, 2001a; Gubbay, 2007).
- 2.1.2. The Benthic Subtidal and Intertidal Ecology chapter (Volume 2, Chapter 5 (PINS Ref APP-046/ Application Ref: 6.2.5)) identified that the proposed development area has the potential to contain biogenic reefs formed from species such as *S. spinulosa* and *M. edulis*. Both forms of biogenic reef are listed as Annex I habitats under the EU Council Directive 92/ 43/ EEC on the conservation of natural habitats and of wild flora and fauna (the 'Habitats Directive') and designated as Biodiversity Action Plan (BAP) habitats under Section 42 (habitats of principle importance) of the Natural Environment and Rural Communities (NERC) Act 2006.

### 2.2. *S. spinulosa*

- 2.2.1. *S. spinulosa* is a tube-forming marine polychaete that can be found throughout UK waters and is known to be present within the wider region around Thanet Extension (Pearce *et al.*, 2014). One growth form of *S. spinulosa* aggregations is a biogenic reef structure.
- 2.2.2. *S. spinulosa* in its reef form is protected under both the Habitats Directive (EU Council Directive 92/ 43/ EEC) as an Annex I Habitat, and the NERC Act 2008 as a feature of conservation interest. Therefore, it is necessary to ensure that any impacts are reduced as far as possible.

- 2.2.3. It is, however, important to note that the biogenic reef form of *S. spinulosa* is not an obligate growth form and *S. spinulosa* is known to exist throughout the region around Thanet Extension in non-reef crust and veneer forms. Furthermore, while biogenic reefs form within the surrounding area, the ephemeral reefs that are present and have been demonstrated in literature to have limited longevity, particularly compared to those found in the Wash which are typically longer lasting (Volume 2, Chapter 5: Benthic Ecology (PINS Ref APP-046/ Application Ref 6.2.5)). This may be attributable to fishing activities within the study area reducing the reefs extents. However, it is acknowledged that some of the reefs present within the TOWF are longer lived than those outside of the OWF (Pearce *et al.*, 2014).
- 2.2.4. *S. spinulosa* is a robust species, requiring only a few environmental conditions to be met and has a high tolerance to pollution. The most important physical factor for *S. spinulosa* in an area is a good supply of sand grains put into suspension for tube building. Larvae are strongly stimulated to settle on living or dead colonies of *S. spinulosa*, however, they will settle on any suitable substrate after 2 – 3 months. Additionally, once an initial small colony is established, more *S. spinulosa* larvae can attach to the existing tubes of the colony rather than requiring secondary anchor points, allowing the colony to extend over large areas of sediment (JNCC, 2016).
- 2.2.5. As noted above *S. spinulosa* may form reefs, however, this is not an obligate growth form. Reefs are the least common form and throughout most of its range is found in small groups encrusting pebbles, shells, kelp holdfasts and bedrock or as solitary individuals. More extensive crusts can form in favourable conditions; however, these tend to be thin and often only last for a season before being broken up by winter storms and reforming the next spring through new settlements (JNCC, 2016).

### 2.3. *Mytilus edulis*

- 2.3.1. *M. edulis* reefs are composed of layers of living and dead mussels at high densities, bound together by the byssus threads secreted by the mussels and sometimes overlaying a great deal of accumulated sediment. Subtidal beds have been reported to be up to 120 cm thick however, UK sites rarely exceed 30-50 cm. *M. edulis* reefs are comprised of three structural components:
- Living and dead shells;
  - Accumulated sediments, mussel faeces and pseudo-faeces, organic detritus and shell debris; and
  - Assemblages of associated flora and fauna.
- 2.3.2. Accumulation of sufficient faecal and pseudo-faecal deposits together with dead shell to produce obvious mounds is largely restricted to those places, in estuaries or similar channels and flats, where there is a degree of shelter from wave action, but sufficient flow carrying seston for there to be good growth (UK Marine SAC Project, 2001b).

**2.4. Reef habitat and classification**

- 2.4.1. Baseline benthic surveys were undertaken in 2016 for the Thanet Extension site. These comprised of acoustic surveys to identify potential areas of interest. The areas of interest were then subject to ground truthing using video and grab sampling to identify whether these areas comprised biogenic reef habitat.
- 2.4.2. While no biogenic reef was identified in the baseline surveys for Thanet Extension (Volume 2, Chapter 5: Benthic Ecology (PINS Ref APP-046/ Application Ref: 6.2.5)), the ephemeral nature of *S. spinulosa* reef means it is considered possible that reefs could form within the Thanet Extension proposed development boundary prior to the start of construction. This is particularly relevant for Thanet Extension as it is known that *S. spinulosa* reef has been present within the Thanet Offshore Wind Farm (TOWF) array area (Pearce *et al.*, 2014).
- 2.4.3. Qualifying *S. spinulosa* reef is classified according to the protocol established for classifying assemblages as reef/not reef, and exhibiting characteristics which would align with definitions of ‘low, medium, or high reefiness’ as defined by Gubbay (2007) , as shown in Figure 2.1and, the Hendrick and Foster-Smith (Hendrick & Foster-Smith, 2006) criteria.
- 2.4.4. The Gubbay (2007) Criteria are more focused on the physical aspects of the potential reef (Figure 2.1), while the Hendrick & Foster-Smith (2006) criteria include the biological aspects of the reef system as well (Figure 2.2). Furthermore, the Hendrick & Foster-Smith reef assessment allows the ‘reefiness’ to be defined along a sliding scale, rather than relying on fixed categories.

Measure of 'reefiness'	NOT a REEF	LOW	MEDIUM	HIGH
Elevation (cm) (average tube height)	<2	2-5	5-10	>10
Area (m <sup>2</sup> )	<25	25-10,000	10,000 – 1,000,000	> 1,000,000
Patchiness (% cover)	<10%	10-20	20-30	>30

**Figure 2.1: Gubbay (2007) biogenic reef 'reefiness' assessment**

	Characteristic score		
	Low 0	Medium 50	High 100
<b>A. Elevation score.</b>			
Average tube height	~10 cm	~15 cm	~20 cm
Maximum tube height	~15 cm	~20 cm	~30 cm
Indications from remote sensing	Undetectable	Colony produces an indistinct image	Colony produces a distinct image
<b>B. Sediment consolidation score.</b>			
Percentage cover of substratum by consolidated <i>Sabellaria</i> tubes	~30% cover	~45% cover	~60% cover
Degree of consolidation	Consolidation of sediment primarily an encrusting veneer of <i>Sabellaria</i> tubes, little concretion of substratum	Sediment consolidation by upright <i>Sabellaria</i> tubes, some concretion of underlying substratum	Substratum well consolidated by intertwined matrix of <i>Sabellaria</i> tubes
<b>C. Area score.</b>			
Extent of total area	Area ~600 m <sup>2</sup>	Area ~900 m <sup>2</sup>	Area ~1200 m <sup>2</sup>
Extent of core area	Area ~200 m <sup>2</sup>	Area ~350 m <sup>2</sup>	Area ~500 m <sup>2</sup>
Extent of peripheral area	Area ~500 m <sup>2</sup>	Area ~750 m <sup>2</sup>	Area ~1000 m <sup>2</sup>
<b>D. Patchiness score.</b>			
Percentage cover of consolidated tubes within overall spatial extent of reef	~10% cover	~20% cover	~30% cover
<b>E. Sabellaria spinulosa density score.</b>			
Average density of <i>S. spinulosa</i> (Jm <sup>2</sup> )	~800 individuals	~1500 individuals	~3000 individuals
Maximum density (Jm <sup>2</sup> )	~500 individuals	~1700 individuals	~3500 individuals
<b>F. Biodiversity score.</b>			
Margalef's species richness	~5.0	~6.5	~8.0
Shannon diversity index	~2.5	~2.7	~3.0
Simpson's diversity index	~0.85	~0.87	~0.90
<b>G. Biotope score.</b>			
MNCR biotope code (see Table 3)	Other biotopes	CR.MCR.CSab.Sspi	SS.SBR.PoR.SspiMx
<b>H. Longevity score.</b>			
	No evidence for longevity of colony	Evidence of dense <i>S. spinulosa</i> aggregations found <i>repeatedly</i> but not <i>persistently</i> over time	Evidence of dense <i>S. spinulosa</i> aggregations found <i>persistently</i> over time

MNCR, Marine Nature Conservation Review.

**Figure 2.2 Hendrick & Foster-Smith (2006) *S. spinulosa* 'reefiness' assessment**

2.4.5. While these assessment methods provide a robust classification of the reef at the time the survey is undertaken, neither of the methods focus on the temporal behaviour of the reef, nor identify the expected longevity of the reef. The Hendrick & Foster-Smith (2006) methodology includes a 'Longevity score' in the assessment, however this is only one aspect of the assessment and may still give a high reefiness score even in the absence of any evidence of longevity. Furthermore, the Hendrick & Foster-Smith methodology is dependent on the survey records to include information on any noted longevity, which has not necessarily been undertaken. It is also of note that to provide some of the requisite criteria under the Hendrick & Foster-Smith, such as the biodiversity score, it is necessary to take physical samples such as grabs. The Project have agreed to undertake a limited number of single grabs in areas a *S. spinulosa* to provide further data for the determination of reefiness following advice from Natural England.

2.4.6. In light of the recognised need to incorporate some recognition of consistent areas of reefiness and to protect areas of reef representing high quality reef that is persistent over time Bussell and Saunders (2010) undertook an analysis of records of reef within the Wash region. This study presented a method of identifying areas of ‘core reef’ and under pinned the classification of management areas within the Inner Dowsing, Race Bank and North Ridge (IDRBNR) Special Area of Conservation (SAC), which were designated to protect core areas of *S. spinulosa* reef as defined across a number of datasets. In light of this approach having been used within an SAC, scientific literature confirming that within the existing array areas of biogenic reef there appears to be increasing in longevity, and there being confidence that the area surrounding Thanet Extension has an appropriate level of historic data available, it is proposed that the same approach be employed for the Thanet Extension biogenic reef mitigation plan. Therefore, it is proposed that a ‘core reef’ assessment is undertaken for Thanet Extension, following the Roberts *et al.* (2014) methodology where appropriate.

### 3. Proposed mitigation measures

3.1.1. Thanet Extension propose to microsite all infrastructure associated with the construction around areas identified as core reef only as agreed with Natural England subject to a review of all available data sets (Evidence Plan Meeting 26/01/2018, see Evidence Plan Report (PINS Ref APP-137/ Application Ref 8.18)). The method for identifying ‘core reef’ is outlined in the rest of this document.

### 4. Proposed methodology

#### 4.1. Methodology outline

4.1.1. The core reef assessment methodology was first proposed and used by Bussell & Saunders (2010) before being updated and published in the public domain by Roberts *et al.* (2016) to assess the extent and distribution of core reef within the Wash and Norfolk Coast SAC and the IDRBNR SAC.

4.1.2. For the purposes of this in-principle mitigation plan (following the Bussell & Saunders (2010) methodology), core reef is defined as an area where biogenic reef is identified on repeat occasions in multiple surveys over multiple years (minimum two overlapping surveys). Following the Roberts *et al.* (2016) refinement to the Bussell & Saunders (2010) methodology, any reef classified as ‘high reefiness’, ‘medium reefiness’ or ‘low reefiness’ will be included within this assessment. As such, this methodology will identify those areas where conditions are favourable for consistent or repeat presence of biogenic reef over more than one year. Inclusion of ‘low reefiness’ reef will ensure that areas deemed to be ‘low reefiness’ at the time of the survey but may have been classed as ‘medium’ or ‘high reefiness’ if surveyed later in the season are not missed.

## 4.2. Data confidence

- 4.2.1. The Bussell & Saunders (2010)/ Roberts *et al.* (2016) methodology makes use of MESH confidence scores to assess the degree of confidence that can be applied to each dataset. This was necessary for the data used in those assessments due to the variety of methods used for data collection, the range of sources for the data and the format the data were provided in.
- 4.2.2. The data for the Thanet Extension assessment has been, or will be, sourced primarily from site specific surveys following standardised methodologies for marine surveys for offshore wind farms, and agreed with Natural England in advance and the results of the surveys also agreed. Therefore, it is not considered necessary to undertake this step of the assessment as confidence in all the data is consequently deemed to be high.

## 4.3. Reef index

- 4.3.1. The basis of the core reef assessment is the calculation of the 'reef index'. This number is used to identify if an area comprises core reef, reef that has been present for multiple years, or not. It is calculated using the total number of surveys of a specific area and the number of times reef was found there (Equation 1).
- 4.3.2. The reef index is calculated using the following equation:

### Equation 1: Reef index

$$Reef\ Index = \left( \frac{Number\ of\ times\ reef\ found}{Number\ of\ times\ surveyed} \right) \times Number\ of\ times\ reef\ found$$

- 4.3.3. Where no reef is found within an area, the above equation gives a reef index of 0. The negative reef index for these areas can then be calculated using the following equation:

### Equation 2: Reef index score equation for areas where no reef is recorded

$$Reef\ Index = -1 \times Number\ of\ times\ surveyed$$

- 4.3.4. Bussell & Saunders (2010) used a minimum reef index of  $\geq 2$  and  $\geq 1.8$ , with a minimum of two surveys of that area and *S. spinulosa* reef being found on both occasions for The Wash and North Norfolk Coast SAC. Roberts *et al.* (2014) concluded a more conservative value was required (i.e. lower than 2 and 1.8) for the IDRBNR SAC due to lower confidence in the available data (i.e. core reef would be identified where reef was found in three out of the five surveys of an area). This index of  $\geq 1$  is now in use as the definition of byelaw areas within The Wash and North Norfolk Coast SAC and the IDRBNR SAC.

4.3.5. Different aspects of the construction of Thanet Extension will have different impacts on biogenic reef. Components such as foundation installation, scour and cable protection will result in long-term or permanent change of habitat. While it is recognised that the presence of foundations stops reef from re-forming, introduction of other types of hard substrate (i.e. scour or cable protection) does not preclude the ability of reef to reform. Other components, such as cable installation in the absence of cable protection, will have shorter term effects and while it may damage the seabed communities, these impacts will be recoverable, there will be no loss of reef potential, and it is possible that the reef will reform over the section of buried cable. However, this plan proposes to use a precautionary approach and to apply the same reef index for both long-term and short-term changes to habitats.

4.3.6. Using the equations above, the reef index for each area of identified reef will be calculated and the extent of those areas identified as core reef will be created in ArcGIS. These areas can then be used to inform the engineering design to ensure that there are no impacts during construction to these areas.

**4.4. Data processing**

4.4.1. ArcGIS will be used for the assessment to identify any regions of overlapping reef habitat. This will provide both a visual presentation of the extent of any reef identified in each of the relevant surveys but will also allow the delineation of the extent of any core reef. This core reef extent may be created using the existing tools within ArcGIS, based on the survey data, and can then be used for project design refinements and also by the regulators to ensure that these identified areas were not impacted by the construction works, post construction.

**4.5. Survey data**

4.5.1. Data used in this assessment is derived from two broad groups, survey data compiled specifically for Thanet Extension and survey data compiled for other projects which overlap the same area.

4.5.2. The primary survey data is that specifically compiled during pre-construction surveys for Thanet Extension. This is composed of interpreted geophysical data (side scan sonar and multibeam echosounder), ground truthed using drop down video (DDV). This results in the identification of potential core reef habitat area, rather than an explicit identification of core reef habitat extent, which would be gained from specific benthic surveys on the regions within this assessment.



- 4.5.3. The Thanet Extension pre-construction survey data will then be added to the data sets from other projects and the characterisation surveys for Thanet Extension. This combined layered data set will be used to identify core reef that will be microsited around. The pre-construction survey, as per Condition 15 and 13 of the Generation and Export Cable System dMLs respectively, will be designed to identify the presence and absence of reef within the survey area in line and will utilise industry practises/ methodologies in consultation with Natural England and MMO as appropriate. The pre-construction baseline reports will present areas of reef (if found) and present whether they are considered core reef as per the methodology outlined within this plan.
- 4.5.4. If, using the full suite of data, it is identified that the extent of the area of potential core reef poses a risk to the final design of the development, additional benthic surveys could then be carried out to potentially further refine the delineation of the extents of the core reef. The aim of these additional surveys is to further delineate the extent of any reef features and provide a better understanding of the micro-siting options available in refining the final alignment.
- 4.5.5. Subsequently, all available data will be used to identify the final core reef extents to which mitigation will be applied and infrastructure will be microsited around. This would then both support the protection of this core reef habitat whilst also permitting the construction of Thanet Extension to take place.
- 4.5.6. Characterisation surveys have already been carried out for Thanet Extension, and prior to the construction of the development the required pre-construction surveys will be carried out. In addition to this, site-specific data, encompassing parts of the Thanet Extension study area, have been collected as part of the baseline and post-construction monitoring for the existing OWF. This will ensure that the core reef assessment will incorporate a minimum of two surveys across the full development boundary of Thanet Extension, thus meeting the minimum survey requirements. As a result of the existing TOWF data the majority of the site will have more than two sets of survey data that can be used for the assessment. These data are presented in Table 4.1 and in Figure 4.1.

**Table 4.1 Available and planned benthic datasets for use in the core reef assessment**

Dataset	Coverage	Year
TOWF Characterisation Geophysical and Benthic and Intertidal Resource Surveys (Gardline Environmental Limited)	TOWF and export cable corridor	2005
TOWF Pre-Construction Benthic and Conservation Resources Survey (Gardline Environmental Limited)	TOWF and export cable corridor	2007
TOWF Post-Construction Benthic Resources Survey (Marine Ecological Surveys Limited)	TOWF and export cable corridor	2012
Thanet Extension Characterisation Survey (Fugro Group)	Thanet Extension proposed array and export cable corridor boundary	2016
Thanet Extension Pre-Construction Benthic Survey	Thanet Extension proposed array and export cable corridor route	2019 <sup>1</sup>
Nemo Interconnector Characterisation Survey (MMT)	Nemo Interconnector cable corridor route	2010
Nemo Interconnector Pre-Construction Survey	Nemo Interconnector cable corridor route	2017 <sup>2</sup>

<sup>1</sup>anticipated date

<sup>2</sup>data sharing currently under discussion

4.5.7. For the purposes of the core reef assessment, it is necessary to have data from at least two surveys over all areas of the final array area and offshore export cable corridor to ensure that areas of core reef can be accurately identified. Currently, the majority of the proposed offshore development boundary has been covered by at least two surveys. The exceptions being the outer edges of the array area and a few locations along the export cable corridor.

4.5.8. The extents of the currently available data are shown in Figure 4.1 below. The data collected for the Nemo Interconnector pre-construction surveys will be incorporated when these are made available to Vattenfall Wind Power Ltd and pre-construction data for Thanet Extension would also be collected prior to the construction of the development. This additional data would then ensure that all areas of the proposed development boundary are covered by at least two surveys, with the exception of one area of cable corridor. If the final engineering design identifies this section of the export cable corridor as the optimal route, Vattenfall will discuss the most appropriate approach for data collection in this area with the relevant stakeholders at the time. If there is not sufficient data available, in the identified section, to support the use of the core reef approach following pre-construction surveys then micro-siting will be undertaken in line with standard practice. However, following the pre-construction surveys it is anticipated that all areas (beyond the intertidal) within the Order Limits will have been covered a minimum of two surveys, see Figure 4.1.

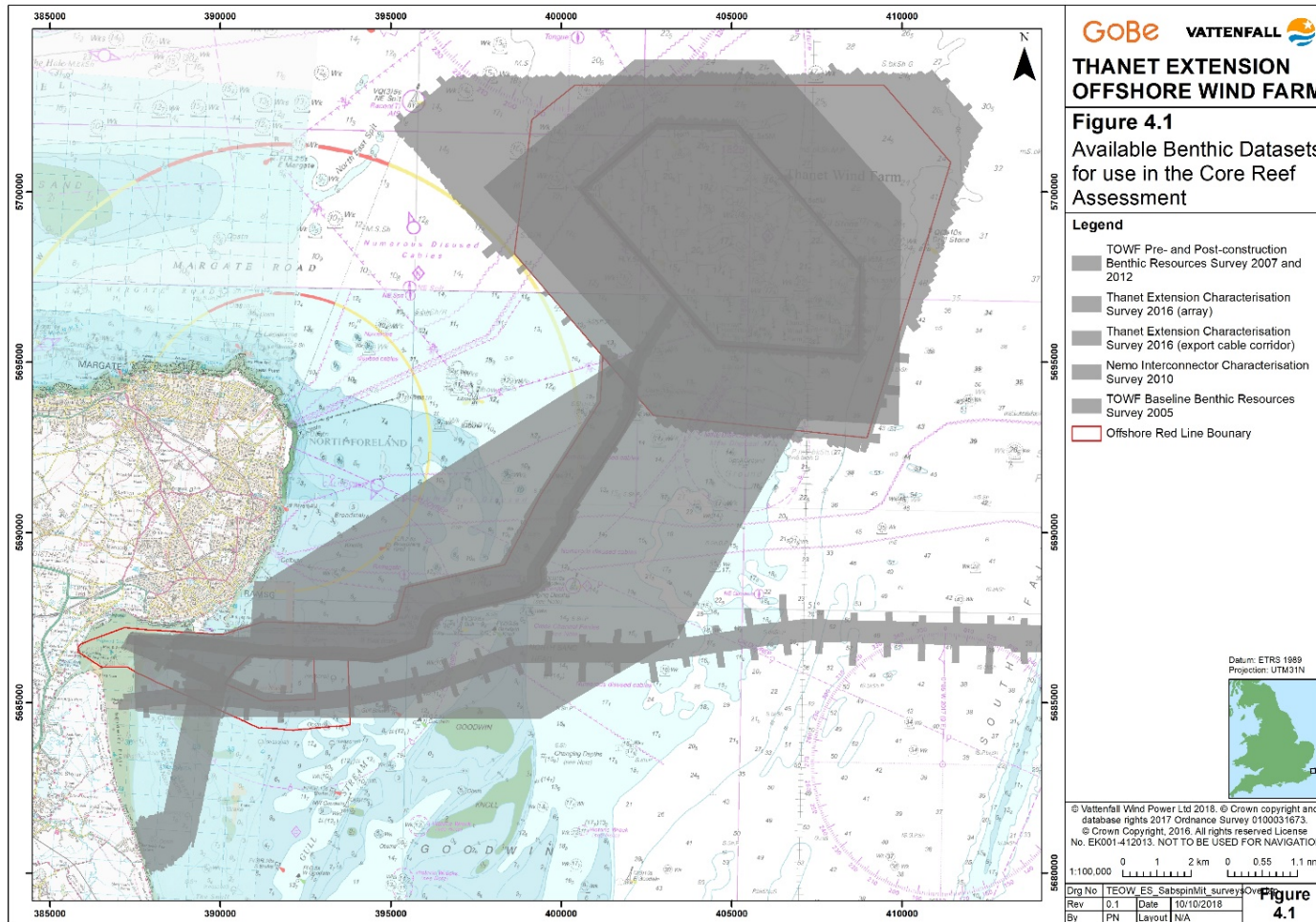
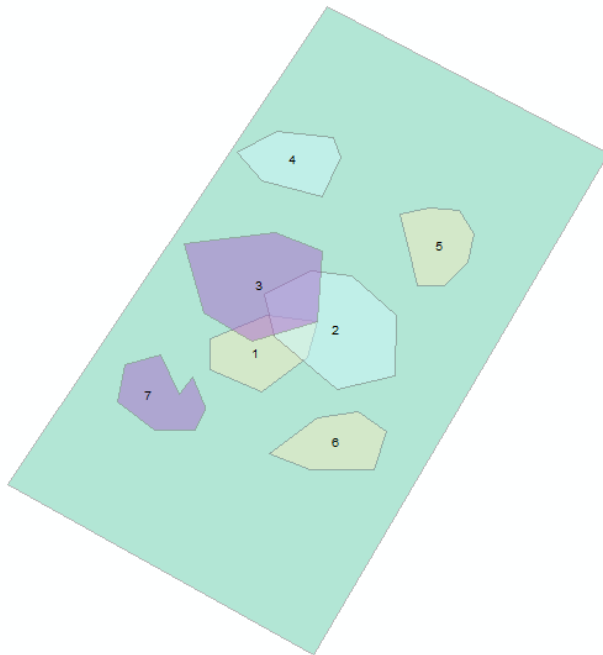


Figure 4.1 Extent of Currently Available Benthic Datasets for use in the Core Reef Assessment

#### 4.6. Core reef – worked example using *S. spinulosa*

- 4.6.1. For the purposes of this worked example, three theoretical surveys have been carried out of the same survey area, with *S. spinulosa* recorded in all three surveys. Figure 4.2 show the survey area (green) and the extent of *S. spinulosa* reefs recorded in each survey (indicated by the different colours). Survey A found *S. spinulosa* at locations 1, 5 and 6; Survey B found *S. spinulosa* at locations 2 and 4; and Survey C found *S. spinulosa* at locations 3 and 7.



**Figure 4.2: Theoretical Survey Area and *S. spinulosa* Reef Extents**

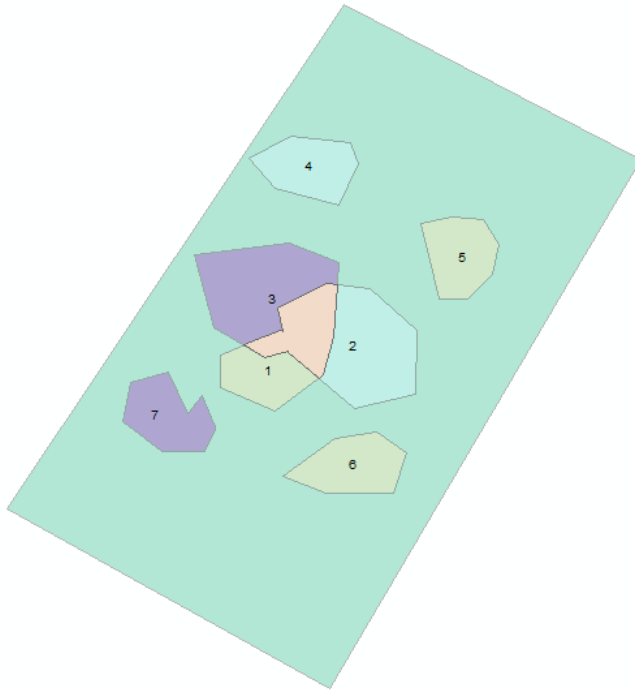
- 4.6.2. As can be seen in Figure 4.2 the reef extents at locations 1, 2 and 3 partially overlap. Based on the known number of surveys, the reef index for each of the location can be calculated. It should be noted that each location can have a range of reef indexes. The reef index (or index range) for each location is presented in Table 4.2 below and based on the on calculation presented in section 4.3.

**Table 4.2: Reef Indexes**

Location	Reef Index
1	0.3, 1.3, 3
2	0.3, 1.3, 3
3	0.3, 1.3, 3
4	0.3
5	0.3
6	0.3
7	0.3

4.6.3. As identified in section 4.3, the reef index for defining core reef (and therefore the implementation of mitigation measures) for the installation of permanent structures is  $\geq 0.5$ . As such, locations 4 – 7 do not meet this requirement as the presence of reef was only identified in one out of three surveys (achieving a score of 0.3) and would not be considered core reef for the purposes of this assessment.

4.6.4. However, locations 1 – 3 have a range of reef indexes which is a result of the varying number of records of reef being recorded and mapped during multiple surveys). The reef index of 0.3 for these areas reflects a single count of reef following three surveys of the area and therefore, these areas would not be considered core reef. The reef index of 1.3 reflects an area that has been surveyed on three occasions with reef being confirmed as present on two of the occasions. (i.e. 1 and 2, 1 and 3; or 2 and 3) and the reef index of 3 is where all reef has been recorded on all three occasions. The areas where either reef is recorded on two of three occasions (score of 1.3) or where all three of three occasions (score of 3) would consequently be defined as core reef. Figure 4.3 shows the area of core reef where these areas overlap.



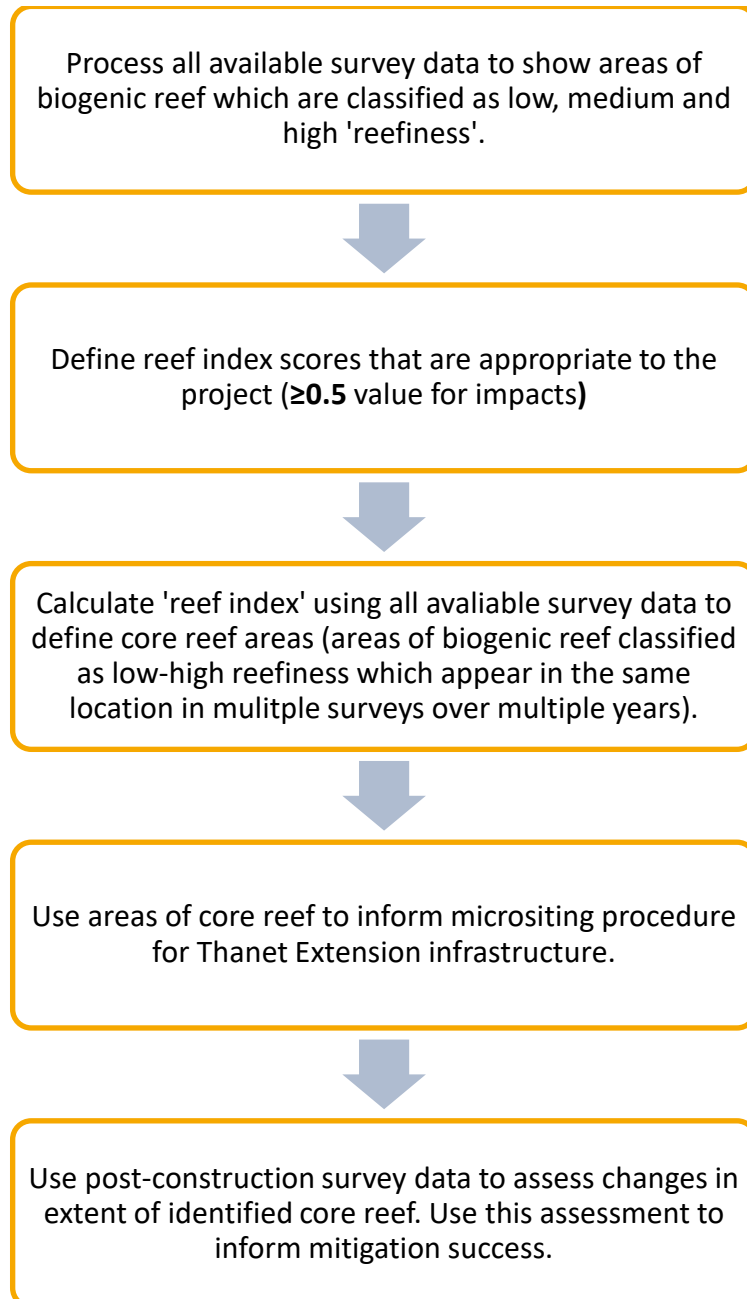
**Figure 4.3: Core reef extent (pink)**

## 5. Post-construction monitoring

- 5.1.1. Post-construction monitoring will be undertaken to validate the success of micro-siting . A comparison can then be made based on any change in reef extent and position between pre- and post-construction surveys and the success of micro-siting mitigation measures assessed. The nature of the post-construction monitoring will be defined in consultation with Natural England when drafting the monitoring plans required under Condition 15 and 13 of the Generation and Export Cable System DMLS respectively.
- 5.1.2. It is worth noting that the Pearce *et al.*, (2014) study recorded that *S. spinulosa* biogenic reef within TOWF increased in extent post-construction. The study concluded that micro-siting was effective in reducing the impact and that the increase in reef extent could have been caused by the de-facto marine reserve effect offshore wind developments have especially on reducing fishing/ trawling impacts on benthic features.

## 6. Summary

6.1.1. Figure 6.1 provides a summary of the process outlined in this biogenic reef mitigation plan.



**Figure 6.1: Summary of Biogenic Reef Mitigation Plan process**



## 7. References

- Bussell, J. and Saunders, I. (2010). An appraisal and synthesis of data identifying areas of ross worm, *Sabellaria spinulosa*, reef in The Wash. Natural England internal document. In Roberts, G., Edwards, N., Neachtain, A., Richardson, H. & Watt, C. 2016. Core reef approach to *Sabellaria spinulosa* reef management in The Wash and North Norfolk Coast SAC and The Wash approaches. Natural England Research Reports, Number 065.
- Gubby, S. (Ed.), (2007). Defining and managing Sabellaria Spinulosa reefs: report of an inter-agency workshop. 1-2 May Joint Nature Conservation Committee (JNCC), Peterborough.
- Hendrick, V., Foster-Smith, R. (2006). Sabellaria spinulosa reef: a scoring system for evaluating 'reefiness' in the context of the Habitats Directive. J. Mar. Bio. Assoc. UK, 86, 665-677.
- JNCC, 2016. UK Biodiversity Action Plan Priority Habitat Descriptions: *Sabellaria spinulosa* Reefs. Available at: [http://jncc.defra.gov.uk/pdf/UKBAP\\_BAPHabitats-47-SabellariaSpinulosaReefs.pdf](http://jncc.defra.gov.uk/pdf/UKBAP_BAPHabitats-47-SabellariaSpinulosaReefs.pdf). Accessed 14/12/17.
- Pearce, B., Farinas-Franco, J. M., Wilson, C., Pitts, J., deBurgh, A., Somerfield, P. J. (2014). Repeated mapping of reefs constructed by Sabellaria spinulosa Leuckart 1849 at an offshore wind farm site. Continental Shelf Research, 83, 3-13.
- Roberts, G., Edwards, N., Neachtain, A., Richardson, H. & Watt, C. (2016). Core reef approach to *Sabellaria spinulosa* reef management in The Wash and North Norfolk Coast SAC and The Wash approaches. Natural England Research Reports, Number 065.
- UK Marine SAC Project (2001a). Definition of biogenic reefs. [http://www.ukmarinesac.org.uk/communities/biogenic-reefs/br1\\_2\\_4.htm](http://www.ukmarinesac.org.uk/communities/biogenic-reefs/br1_2_4.htm) [Accessed: March 2018].
- UK Marine SAC Project (2001b). Mytilus edulis physical characteristics in biogenic reefs. [http://www.ukmarinesac.org.uk/communities/biogenic-reefs/br1\\_1.htm](http://www.ukmarinesac.org.uk/communities/biogenic-reefs/br1_1.htm) [Accessed: March 2018].